

**Wanapitei River** - Scroll down to view each site.

Upper Wanapitei

Wanapitei Lake

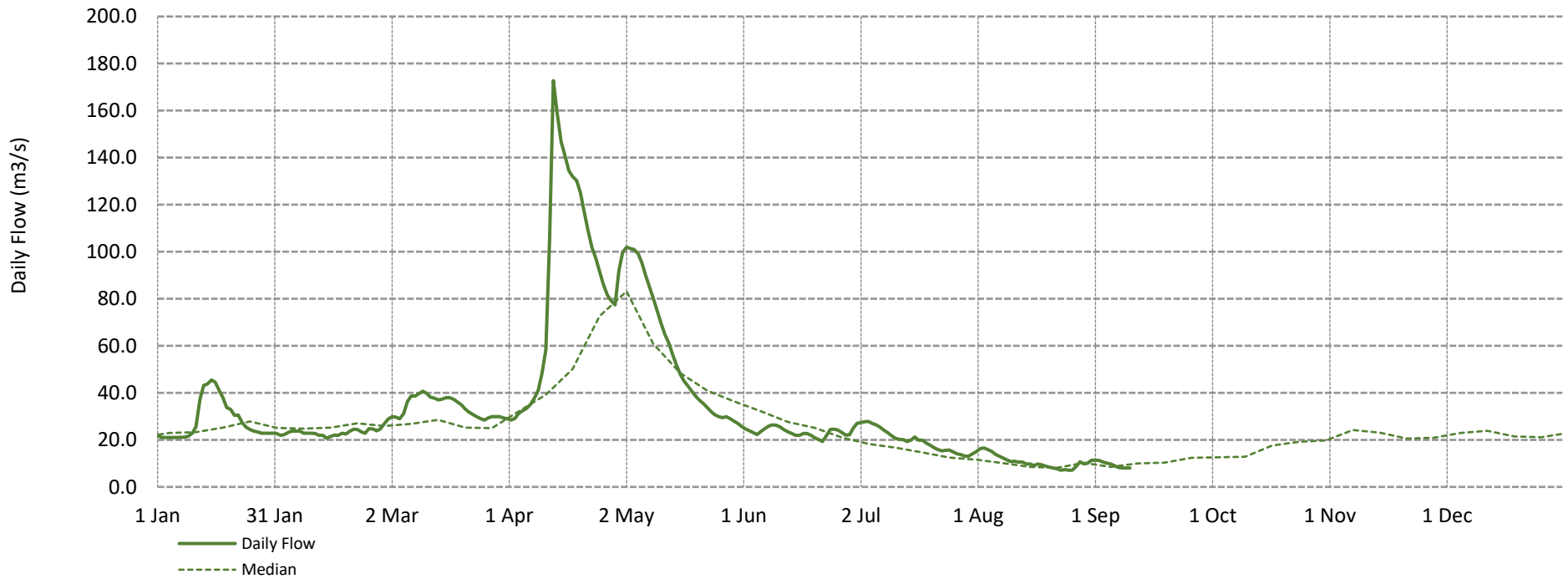
Stinson GS

Coniston GS

McVittie GS

# Upper Wanapitei Flow 2024

Date	Level (m)	Flow (m <sup>3</sup> /s)
9/4/2024	297.51	10.1
9/5/2024	297.51	9.7
9/6/2024	297.50	9.0
9/7/2024	297.49	8.3
9/8/2024	297.49	8.1
9/9/2024	297.49	8.0
9/10/2024	297.49	8.0



**Ontario Power Generation Provisional Data**

For further info please contact

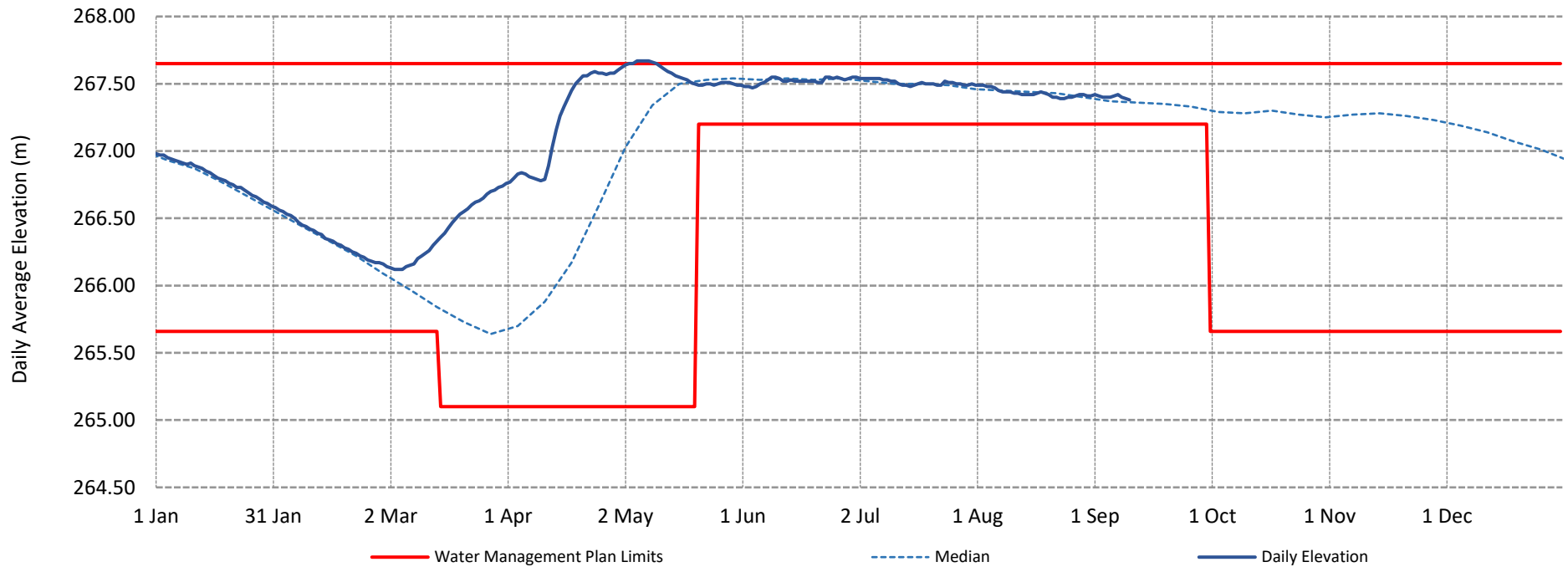
Kate Cantin

p: (705) 268-9197

Data current as of 9/11/2024

# Wanapitei Lake Level 2024

Date	Level (m)	Flow (m <sup>3</sup> /s)
9/4/2024	267.40	3.8
9/5/2024	267.40	3.8
9/6/2024	267.41	4.1
9/7/2024	267.42	4.2
9/8/2024	267.40	4.0
9/9/2024	267.39	3.5
9/10/2024	267.38	3.3



**Ontario Power Generation Provisional Data**

For further info please contact

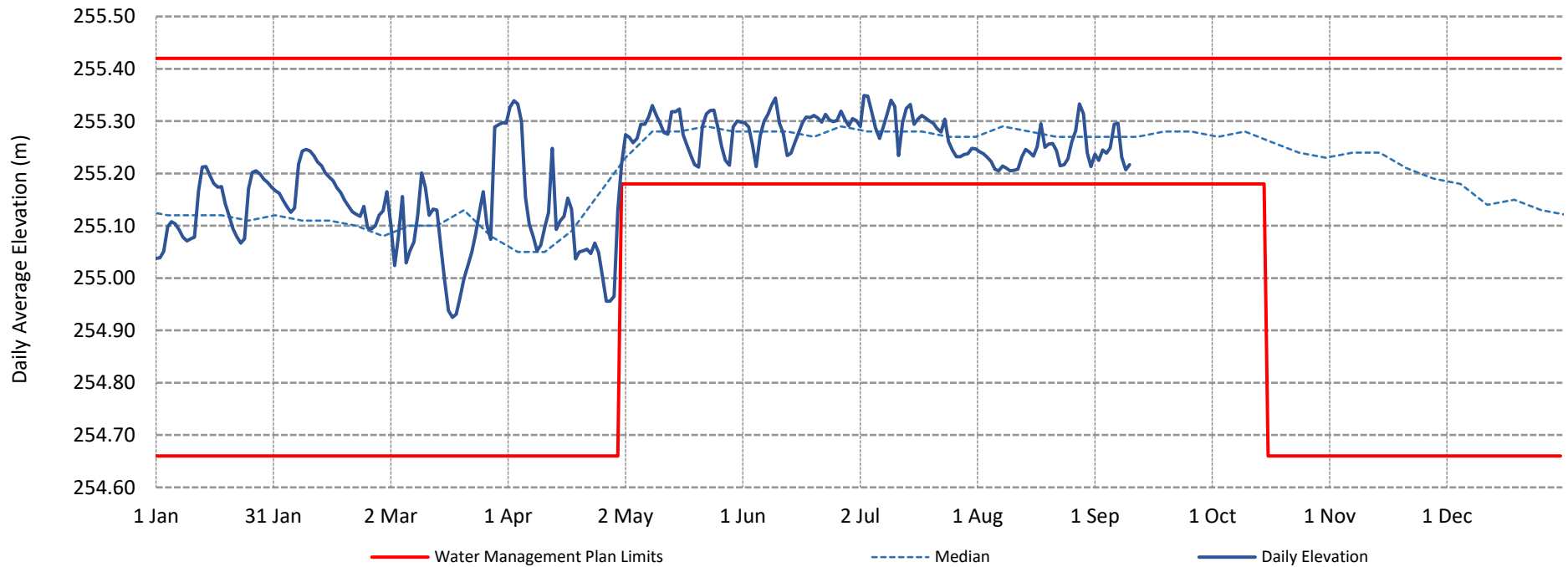
Kate Cantin

p: (705) 268-9197

Data current as of 9/11/2024

# Stinson GS Level 2024

Date	Level (m)	Flow (m <sup>3</sup> /s)
9/4/2024	255.24	4.4
9/5/2024	255.25	3.0
9/6/2024	255.29	1.8
9/7/2024	255.30	8.5
9/8/2024	255.23	9.4
9/9/2024	255.21	5.1
9/10/2024	255.22	3.7



**Ontario Power Generation Provisional Data**

For further info please contact

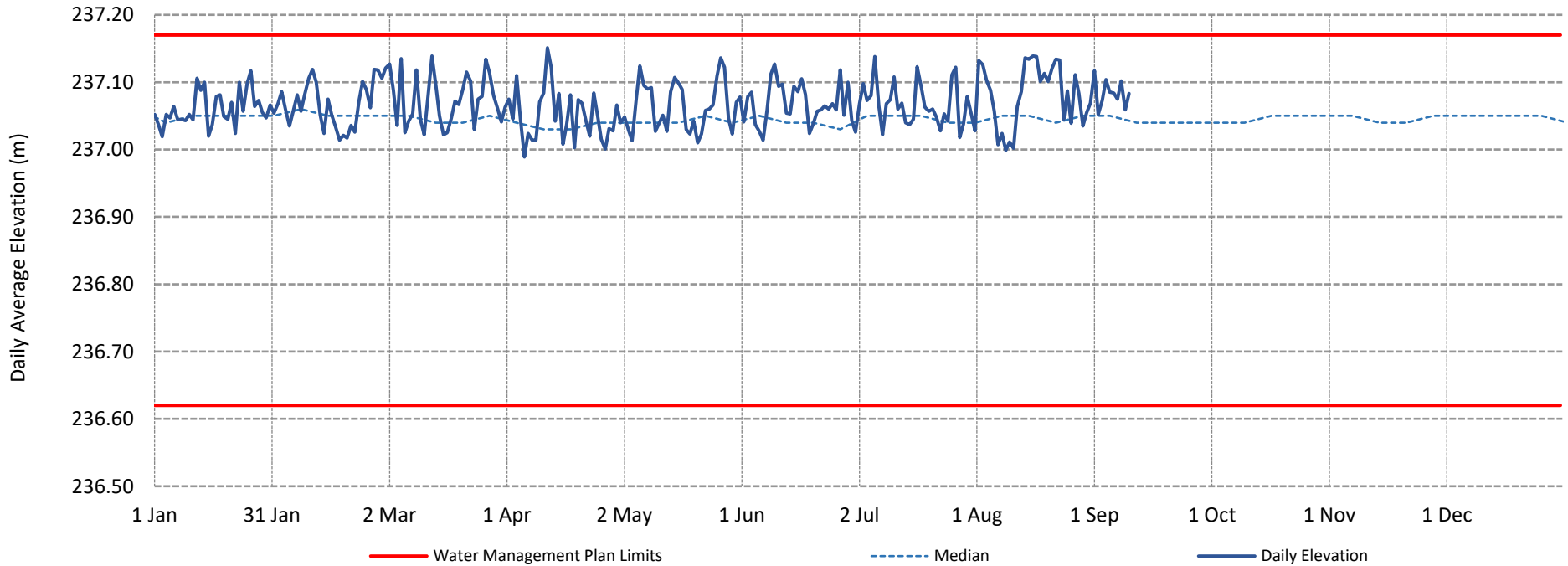
Kate Cantin

p: (705) 268-9197

Data current as of 9/11/2024

# Coniston GS Level 2024

Date	Level (m)	Flow (m <sup>3</sup> /s)
9/4/2024	237.10	4.9
9/5/2024	237.09	3.7
9/6/2024	237.08	3.6
9/7/2024	237.07	6.8
9/8/2024	237.10	8.6
9/9/2024	237.06	4.9
9/10/2024	237.08	3.9



**Ontario Power Generation Provisional Data**

For further info please contact

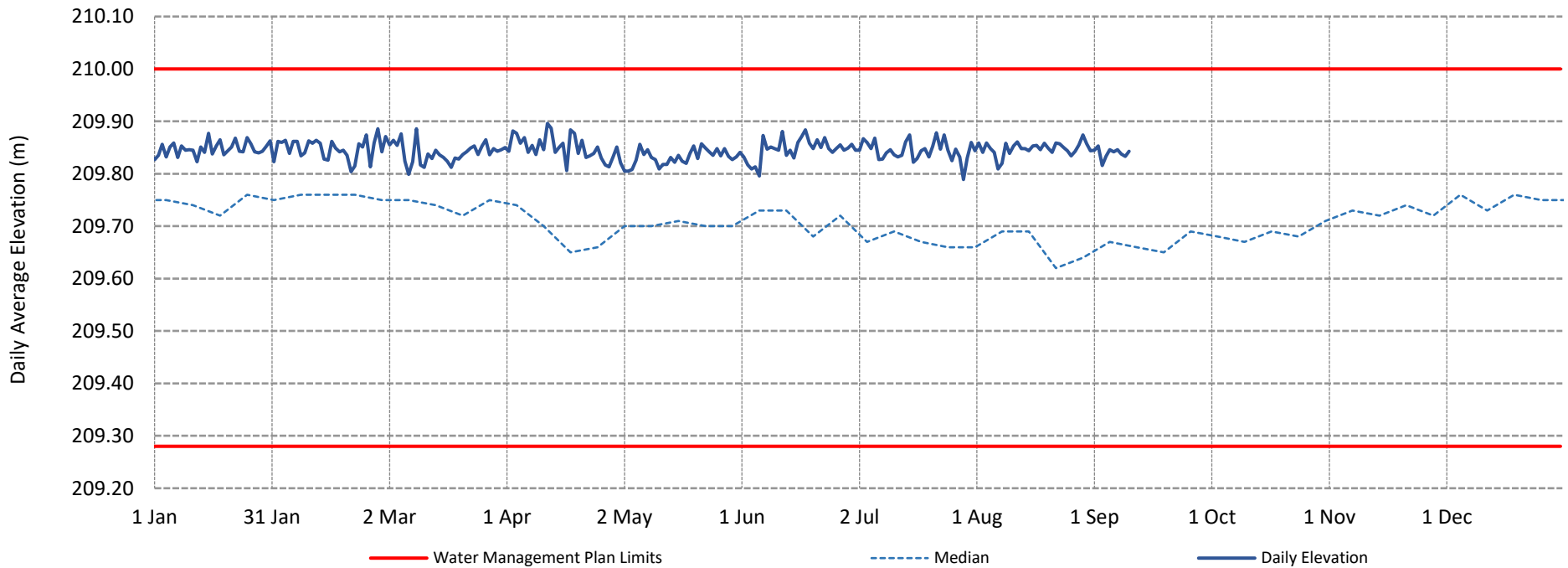
Kate Cantin

p: (705) 268-9197

Data current as of 9/11/2024

# McVittie GS Level 2024

Date	Level (m)	Flow (m <sup>3</sup> /s)
9/4/2024	209.83	2.2
9/5/2024	209.85	2.1
9/6/2024	209.84	1.6
9/7/2024	209.85	1.9
9/8/2024	209.84	5.4
9/9/2024	209.83	4.1
9/10/2024	209.84	2.0



**Ontario Power Generation Provisional Data**

For further info please contact

Kate Cantin

p: (705) 268-9197

Data current as of 9/11/2024