

Wanapitei River - Scroll down to view each site.

Upper Wanapitei

Wanapitei Lake

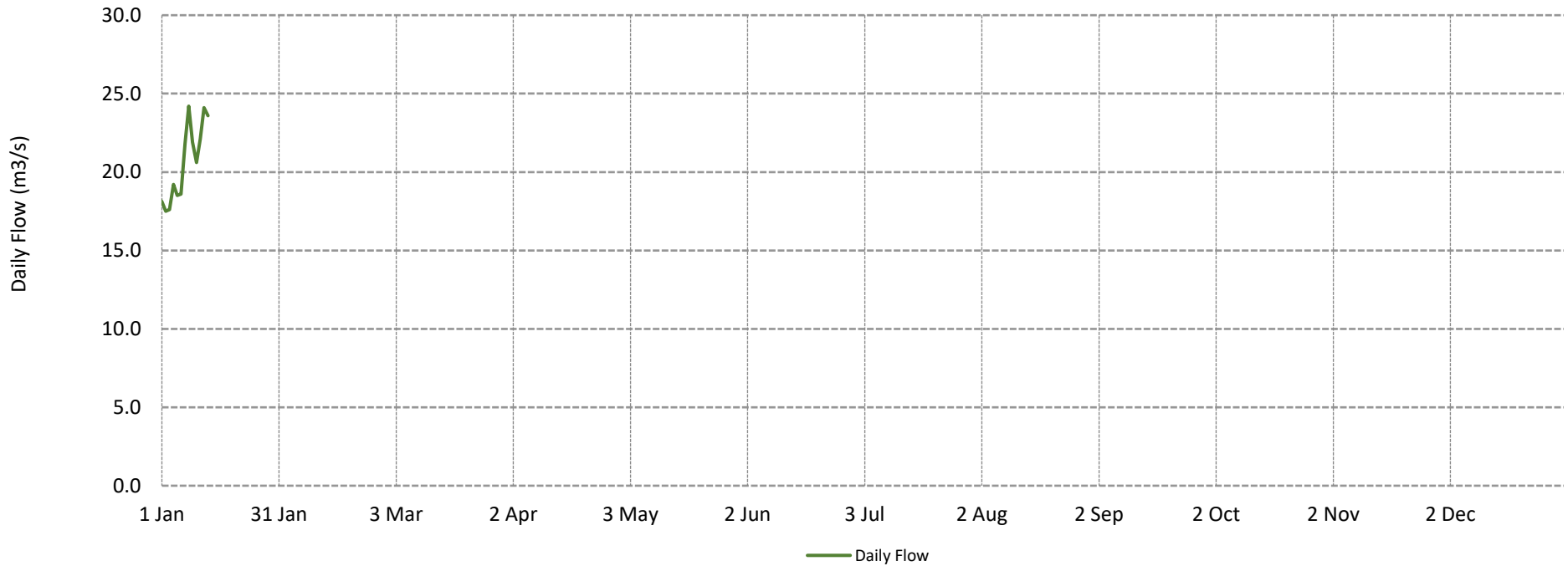
Stinson GS

Coniston GS

McVittie GS

Upper Wanapitei Flow 2022

Date	Level (m)	Flow (m ³ /s)
1/7/2022	297.65	21.8
1/8/2022	297.68	24.2
1/9/2022	297.65	21.9
1/10/2022	297.64	20.6
1/11/2022	297.65	22.1
1/12/2022	297.67	24.1
1/13/2022	297.67	23.6

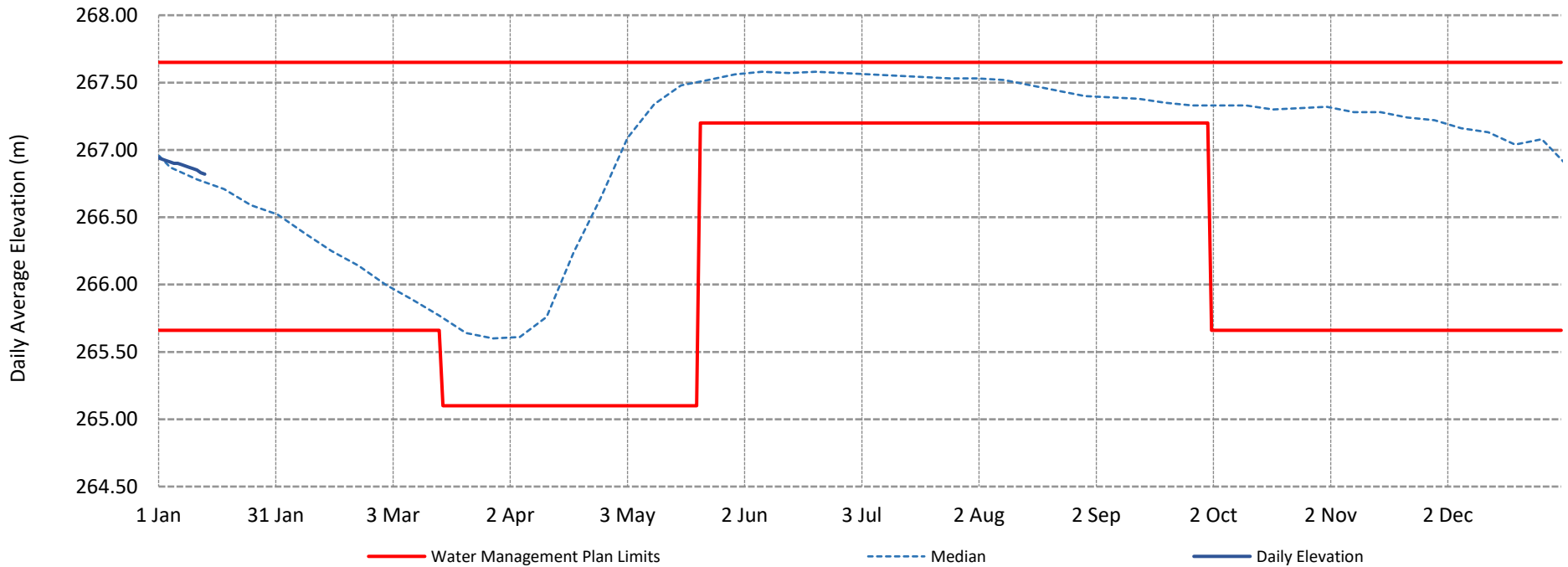


Ontario Power Generation Provisional Data
 For further info please contact
 Kate Cantin
 p: (705) 268-9197

Data current as of 1/14/2022

Wanapitei Lake Level 2022

Date	Level (m)	Flow (m ³ /s)
1/7/2022	266.89	37.6
1/8/2022	266.88	37.2
1/9/2022	266.87	36.8
1/10/2022	266.86	36.4
1/11/2022	266.85	35.9
1/12/2022	266.83	34.8
1/13/2022	266.82	34.3



Ontario Power Generation Provisional Data

For further info please contact

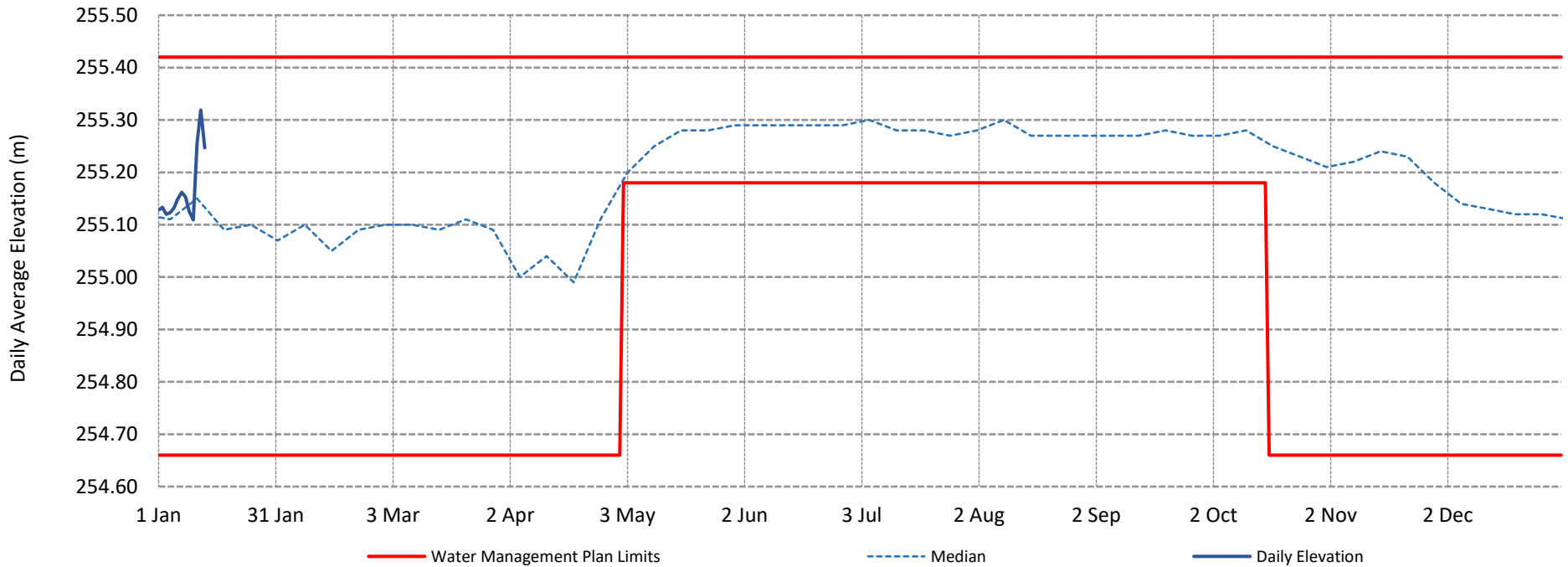
Kate Cantin

p: (705) 268-9197

Data current as of 1/14/2022

Stinson GS Level 2022

Date	Level (m)	Flow (m ³ /s)
1/7/2022	255.16	31.2
1/8/2022	255.15	31.2
1/9/2022	255.13	30.9
1/10/2022	255.11	31.9
1/11/2022	255.26	34.0
1/12/2022	255.32	42.8
1/13/2022	255.25	43.9



Ontario Power Generation Provisional Data

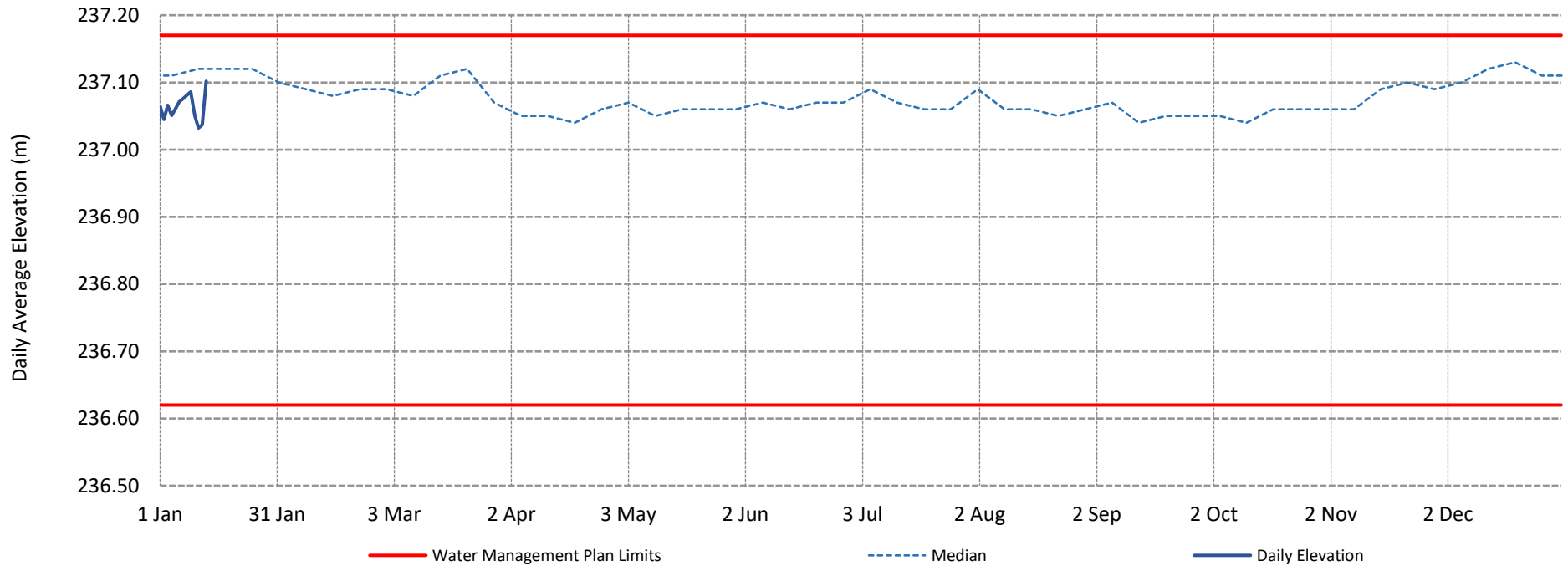
For further info please contact

Kate Cantin
p: (705) 268-9197

Data current as of 1/14/2022

Coniston GS Level 2022

Date	Level (m)	Flow (m ³ /s)
1/7/2022	237.08	28.8
1/8/2022	237.08	28.8
1/9/2022	237.09	28.8
1/10/2022	237.05	30.4
1/11/2022	237.03	29.5
1/12/2022	237.04	37.6
1/13/2022	237.10	41.1



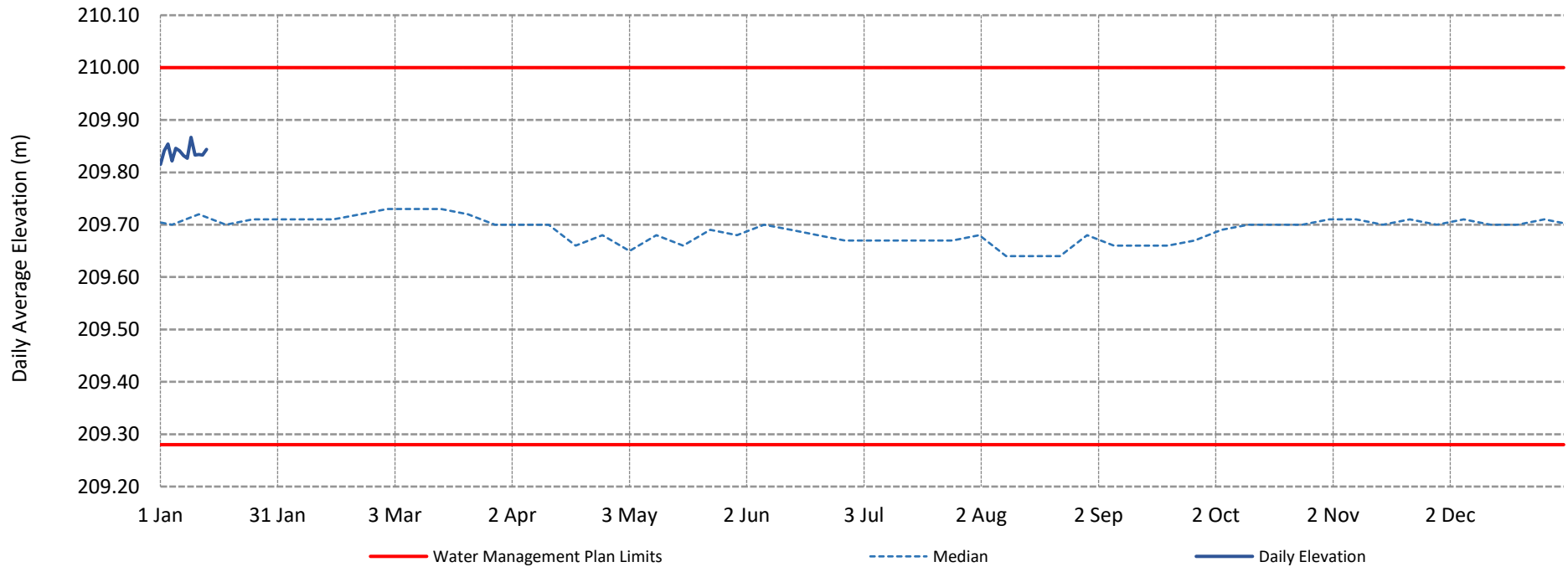
Ontario Power Generation Provisional Data
 For further info please contact
 Kate Cantin
 p: (705) 268-9197

Data current as of **1/14/2022**

McVittie GS Level 2022



Date	Level (m)	Flow (m ³ /s)
1/7/2022	209.83	27.2
1/8/2022	209.83	27.3
1/9/2022	209.87	28.0
1/10/2022	209.83	28.6
1/11/2022	209.83	26.2
1/12/2022	209.83	30.9
1/13/2022	209.84	36.1



Ontario Power Generation Provisional Data

For further info please contact

Kate Cantin

p: (705) 268-9197

Data current as of 1/14/2022