

Wanapitei River - Scroll down to view each site.

Upper Wanapitei

Wanapitei Lake

Stinson GS

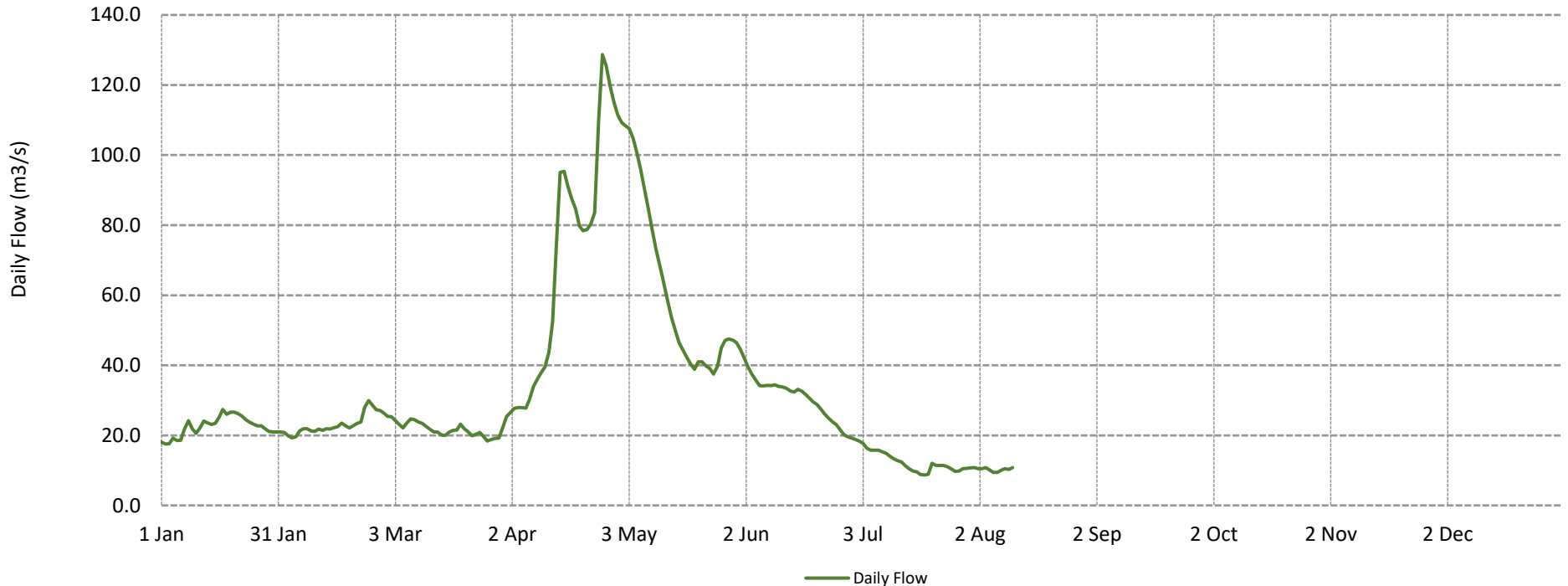
Coniston GS

McVittie GS

Upper Wanapitei Flow 2022



Date	Level (m)	Flow (m ³ /s)
8/5/2022	297.52	10.1
8/6/2022	Pending	9.4
8/7/2022	Pending	9.4
8/8/2022	297.51	10.0
8/9/2022	Pending	10.5
8/10/2022	297.52	10.3
8/11/2022	297.52	10.8



Ontario Power Generation Provisional Data

For further info please contact

Kate Cantin

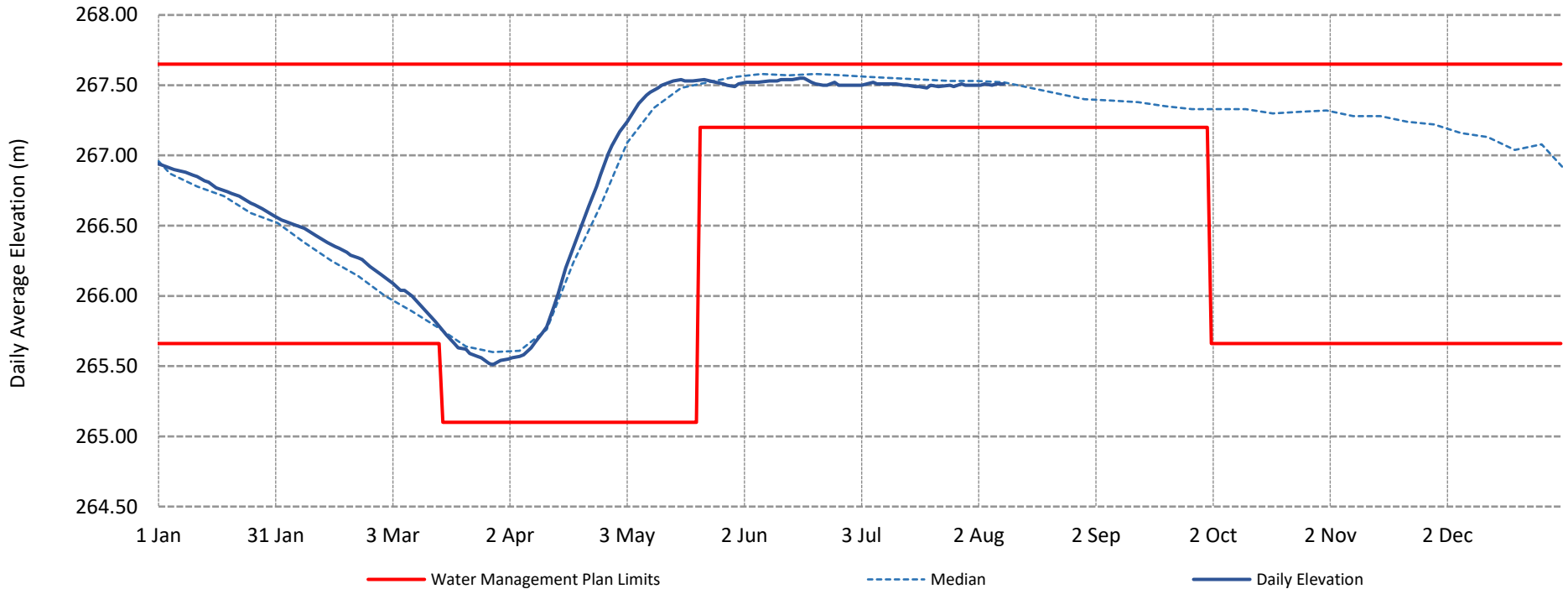
p: (705) 268-9197

Data current as of 8/12/2022

Wanapitei Lake Level 2022



Date	Level (m)	Flow (m ³ /s)
8/5/2022	Pending	9.5
8/6/2022	267.50	9.3
8/7/2022	267.51	9.6
8/8/2022	Pending	14.1
8/9/2022	267.51	16.3
8/10/2022	Pending	15.8
8/11/2022	Pending	18.8



Ontario Power Generation Provisional Data

For further info please contact

Kate Cantin

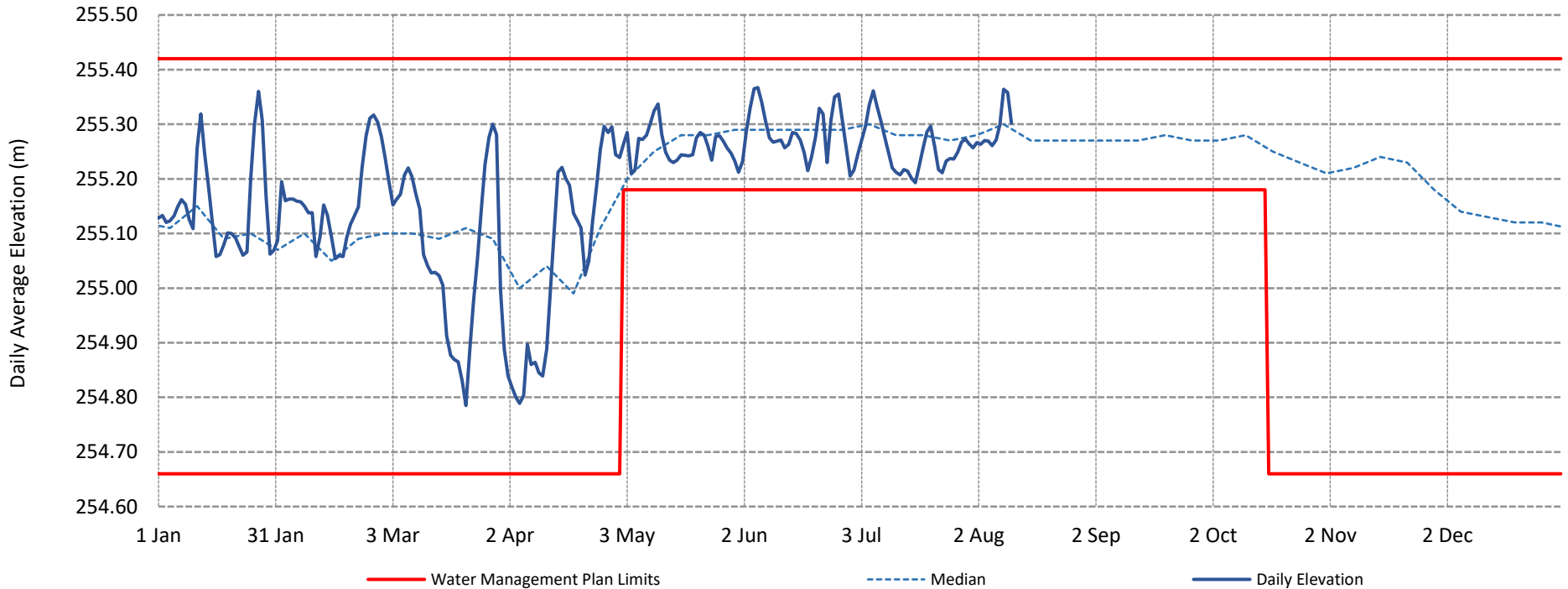
p: (705) 268-9197

Data current as of 8/12/2022

Stinson GS Level 2022



Date	Level (m)	Flow (m ³ /s)
8/5/2022	255.27	10.3
8/6/2022	255.26	10.4
8/7/2022	255.27	10.4
8/8/2022	255.30	11.2
8/9/2022	255.36	13.5
8/10/2022	255.36	17.3
8/11/2022	255.30	23.5



Ontario Power Generation Provisional Data

For further info please contact

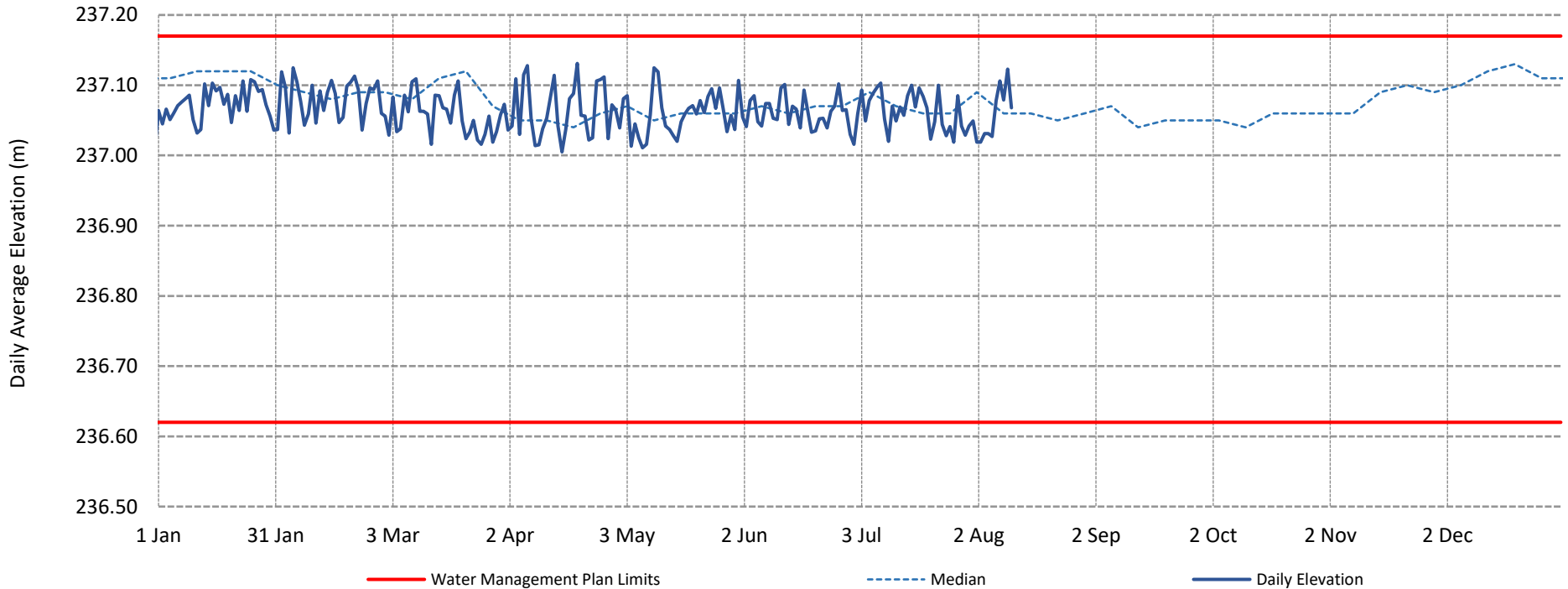
Kate Cantin

p: (705) 268-9197

Data current as of 8/12/2022

Coniston GS Level 2022

Date	Level (m)	Flow (m ³ /s)
8/5/2022	237.03	11.5
8/6/2022	237.03	11.3
8/7/2022	237.08	11.1
8/8/2022	237.11	12.4
8/9/2022	237.08	14.1
8/10/2022	237.12	16.5
8/11/2022	237.07	21.3



Ontario Power Generation Provisional Data

For further info please contact

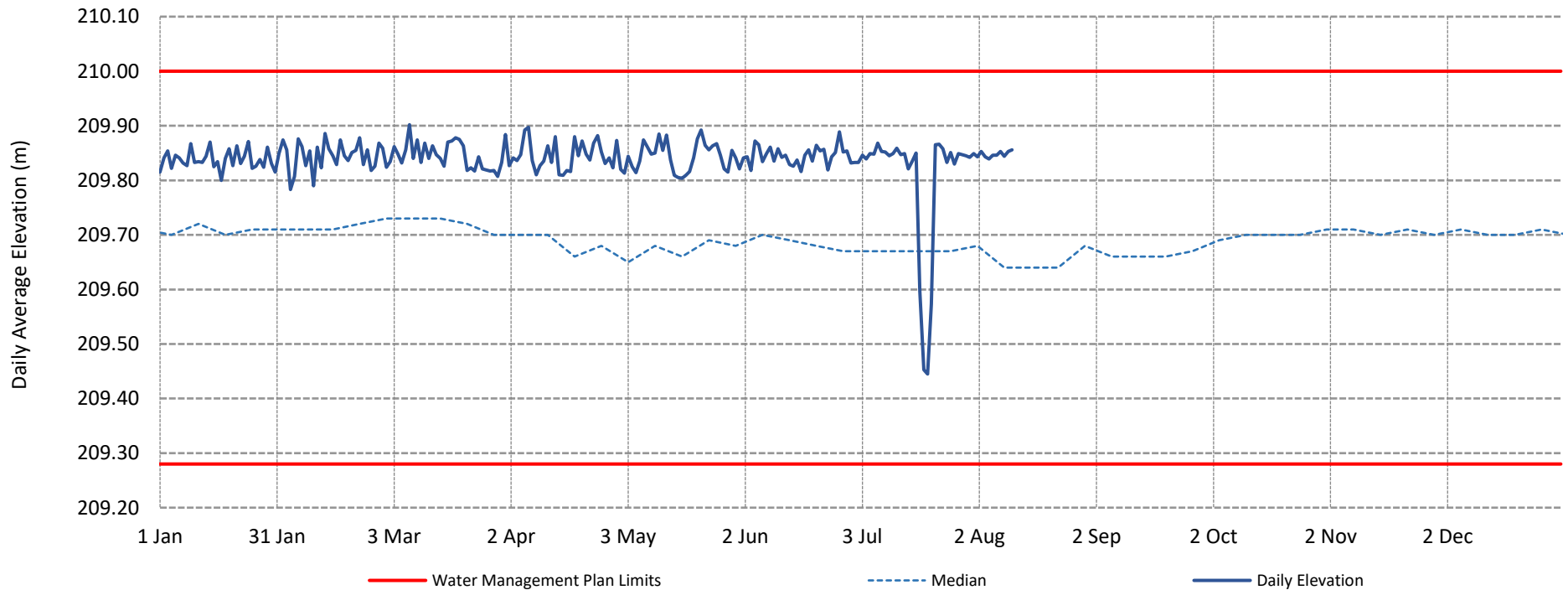
Kate Cantin

p: (705) 268-9197

Data current as of 8/12/2022

McVittie GS Level 2022

Date	Level (m)	Flow (m ³ /s)
8/5/2022	209.84	8.6
8/6/2022	209.85	8.2
8/7/2022	209.85	7.8
8/8/2022	209.85	9.7
8/9/2022	209.84	11.9
8/10/2022	209.85	13.9
8/11/2022	209.86	17.8



Ontario Power Generation Provisional Data

For further info please contact

Kate Cantin

p: (705) 268-9197

Data current as of 8/12/2022